

# Publow (north)

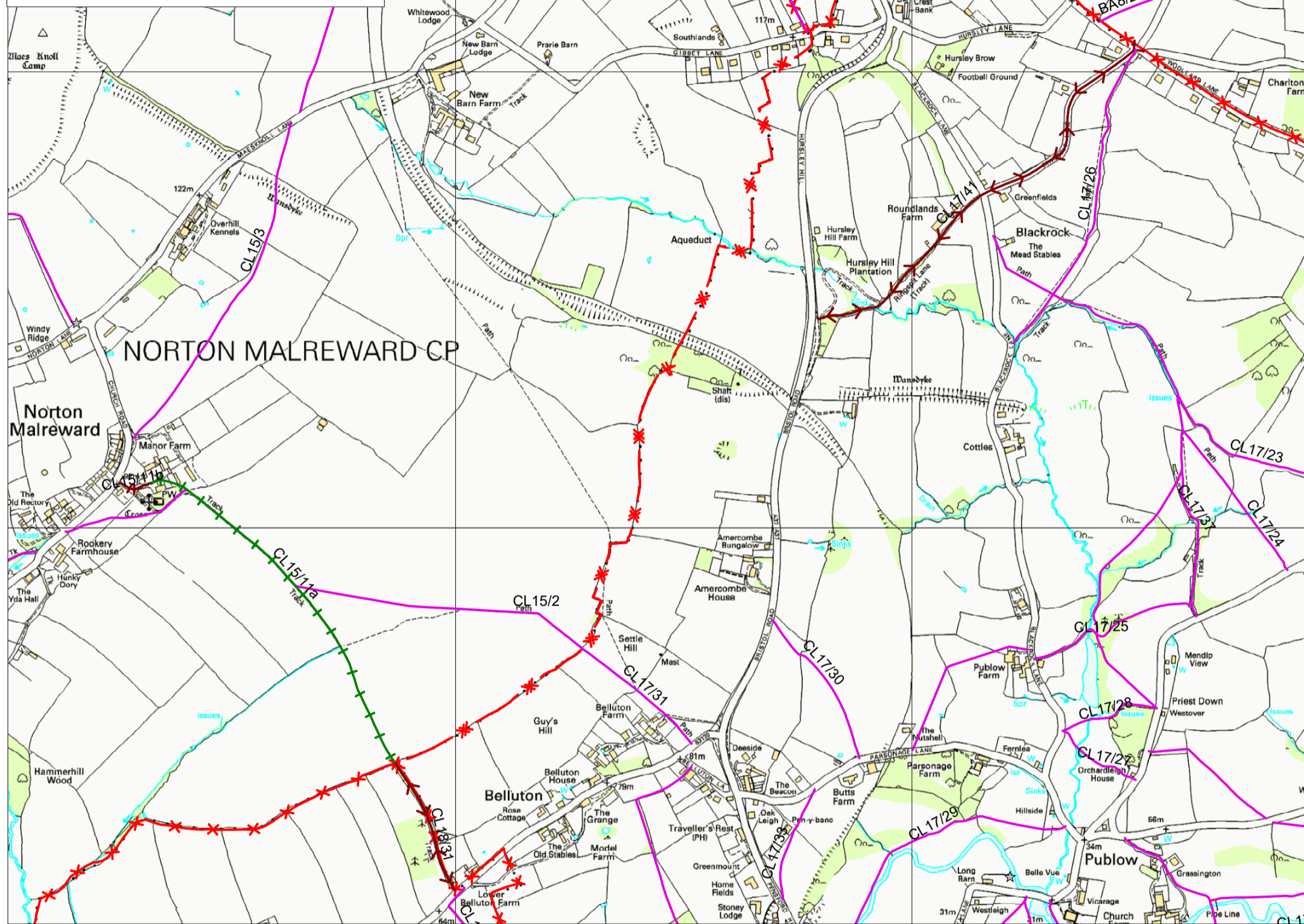
Parish Working Map

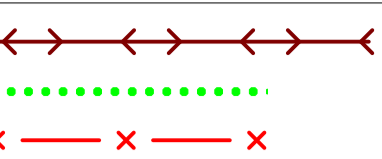
- Public footpath ————
- Public bridleway ————
- Restricted byway ————

- Byway Open to All Traffic ————
- Permissive Path .....
- Parish Boundary ————

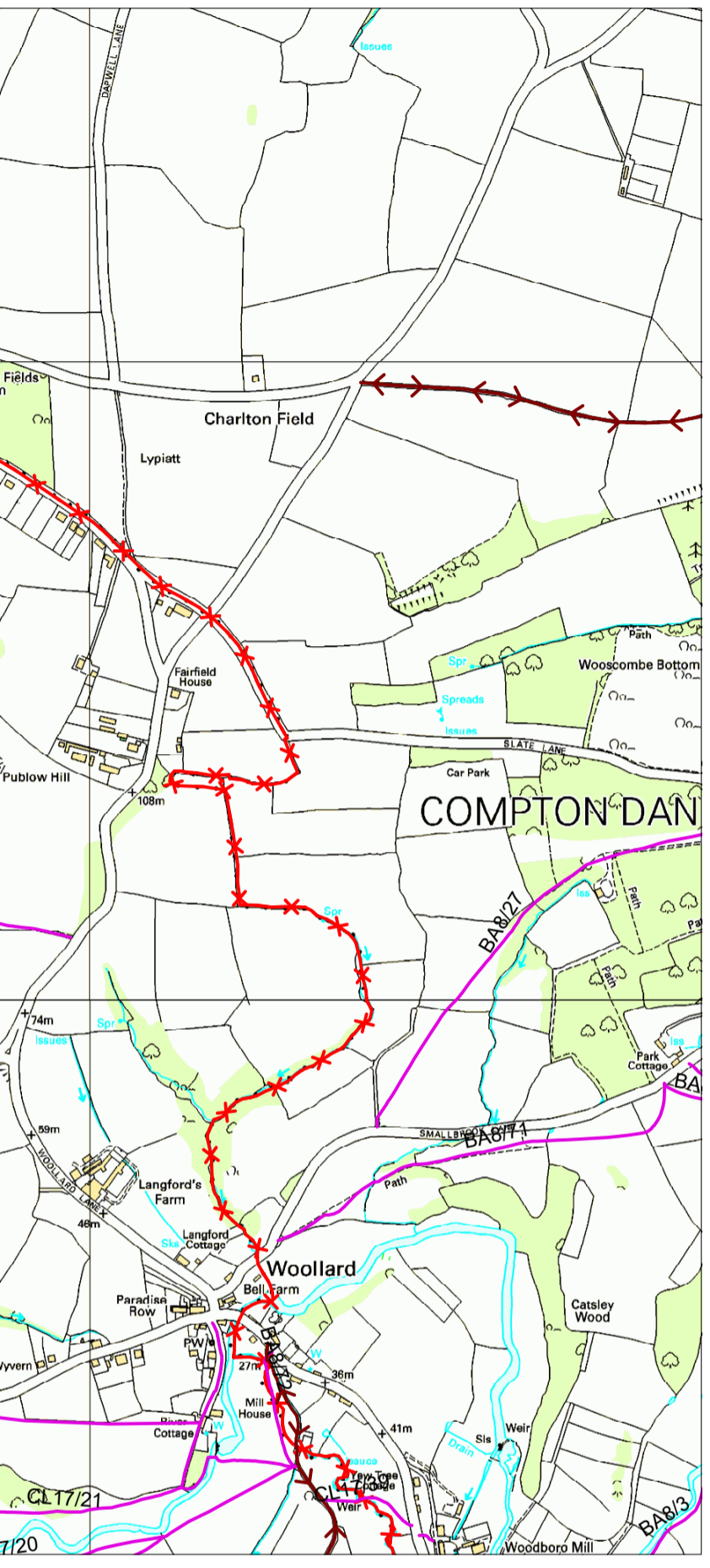
This is a draft map and has not been fully checked for accuracy of public rights of way information.

If you have any queries please contact Bath and North East Somerset Council's Public Rights of Way Team.





Scale 1:10,000



License number 100023334